









-  R-1 ONE FAMILY
-  R-2 ONE FAMILY
-  R-3 TWO FAMILY
-  R-4 MULTIPLE FAMILY
-  B-1 NEIGHBORHOOD BUSINESS
-  B-2 CENTRAL BUSINESS
-  M MANUFACTURING
-  SPECIAL USE

ZONING MAP
 HOFFMAN ESTATES
 SCHAUMBURG TOWNSHIP
 COOK COUNTY
 ILLINOIS

1" = 400'
 SCALE IN FEET